

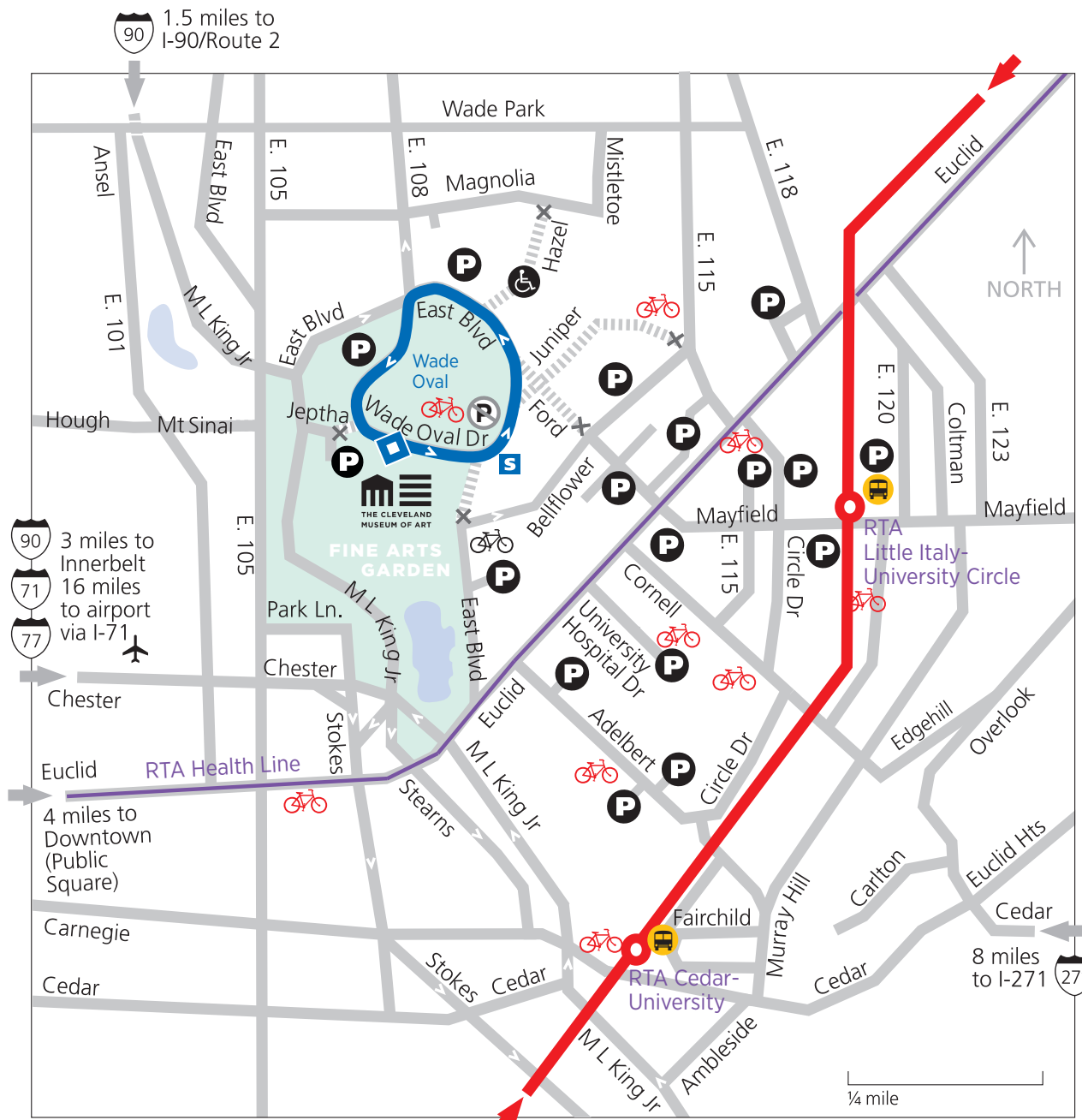
Parade the Circle










Parade presented by the Cleveland Museum of Art.

Circle Village presented by University Circle Inc.

Street Closings



Please note that several streets will be closed and traffic redirected from 9:00 a.m. to 4:00 p.m.



-  Parade lineup
-  Parade route
-  Road closed 9:00-4:00
-  Parking
-  Handicapped parking
-  Parking lot closed
-  Senior and disabled seating
-  Free, secure bicycle corral
-  Bike share stations



CircleLink free shuttle bus circulator service
 Runs from 10:00 a.m.-6:00 p.m. throughout University Circle. Any route detours are posted at affected stops.
 Route and schedule: ugointhecircle.com/shuttle

Rapid Transit
 Red Line (rail): 14 minutes to downtown, 41 to airport, 7 to Stokes/Windermere, departing every 15 minutes
 Health Line (Euclid Avenue bus rapid transit): 22 minutes to downtown, departing every 15 minutes
 Schedules and info: www.riderta.com